


PHOENIX - 1

Ajo

14221N 7505E
alt. 1460

RWY 12-30 3798 X 59



Bard (VOR)

14524N 6902E
freq. 116.8

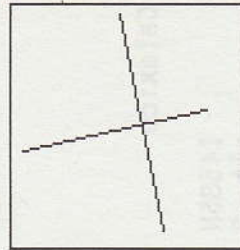
Blythe (VOR)

14888N 6951E
freq. 117.4

Blythe

14896N 6994E
alt. 397


RWY 8-26 6559 X 147
RWY 17-35 5818 X 147



Brawley

14720N 6639E
alt. 0

RWY 8-26 4444 X 59



Buckeye (VOR)

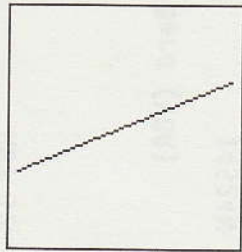
14631N 7614E
freq. 110.6

Buckeye

14610N 7679E
alt. 1023

RWY 16-34

3499 X 59




Bullhead City

15521N 7241E
alt. 548

RWY 17-35

5034 X 59

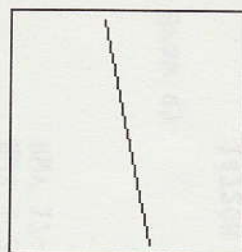


CaLexico

14585N 6599E
alt. 0

RWY 8-26

4329 X 72




Calipatria

14779N 6653E
alt. 0

RWY 8-26
RWY 12-30

3329 X 36
2522 X 36



Casa Grande (VOR)


14302N 7873E
freq. 114.8

Casa Grande

14328N 7947E
alt. 1460

RWY 5-23

5198 X 72



Chandler (VOR)


14453N 8010E
freq. 113.3

Chandler, Stellar Airpark

14485N 7932E
alt. 1174

RWY 17-35


3998 X 68



Chiriaco Summit

15026N 6659E
alt. 1712

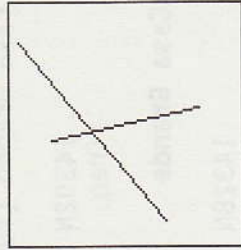
RWY 6-24 4598 X 72



Coolidge Muni.

14286N 8063E
alt. 1588

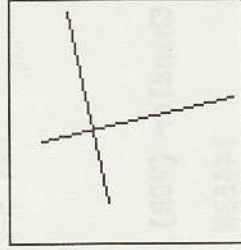
RWY 5-23 5549 X 147
RWY 17-35 3788 X 147



Douglas Bisbee, Bisbee Douglas Int'l

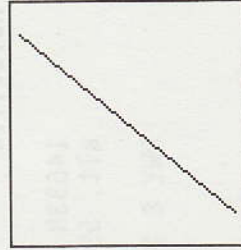
13506N 8555E
alt. 4159

RWY 17-35 7291 X 147
RWY 8-26 6999 X 147



Flagstaff (VOR)


15236N 8213E
freq. 108.2



Flagstaff, Pulliam

15230N 8224E
alt. 7013

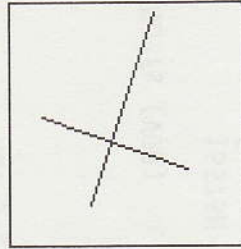
RWY 3-21 6996 X 147



Fort Huachuca, Libby - Sierra Vista

13623N 8308E
alt. 4664

RWY 11-29 5362 X 98
RWY 2-20 4296 X 72



Gallup (VOR)

15128N 9220E
freq. 115.1

Gila Bend (VOR)

14407N 7608E
freq. 116.6

Gila Bend

14416N 7626E
alt. 777

RWY 4-22 3798 X 75

Globe (NDB)


14384N 8365E
freq. 255

Globe - San Carlos

14393N 8375E
alt. 3234

RWY 9-27

4749 X 72



Goffs (VOR)


15576N 7004E
freq. 114.4

Holtbrook

15010N 8729E
alt. 5245

RWY 3-21

4739 X 72




Holtville

14633N 6706E
alt. 59

RWY 8-26

5999 X 147



Imperial (VOR)


14614N 6580E
freq. 115.9

Imperial Co.

14662N 6595E
alt. 0

RWY 14-32

5303 X 98



Kingman (VOR)


15503N 7445E
freq. 108.8

Kingman

15499N 7463E
alt. 3447

RWY 3-21
RWY 17-35

6828 X 147
6723 X 147




Lake Havasu

15215N 7218E
alt. 482

RWY 5-23

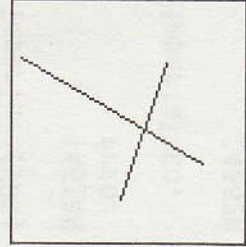
6432 X 98



Love

15097N 7912E
alt. 5041
RWY 3-21
RWY 11-29

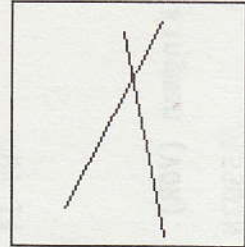
6707 X 147
4405 X 72



Marana, Pinal Airpark

14100N 8052E
alt. 1893
RWY 12-30
RWY 8-26


6848 X 147
6687 X 147



Mesa, Falcon

14535N 8015E
alt. 1394
RWY 4-22
RWY 4-22

5097 X 98
3798 X 72



Mexicali (VOR)

14532N 6665E
freq. 115

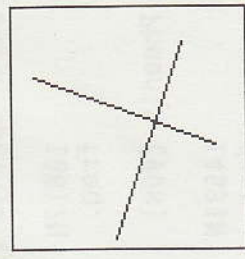
Needles (VOR)

15351N 7199E
freq. 115.2

Needles

15364N 7170E
alt. 991
RWY 11-29
RWY 2-20


4998 X 147
4798 X 147



Nogales Int'l

13597N 8102E
alt. 3933
RWY 3-21

5999 X 91



Papago (NDB)

14543N 7912E
freq. 326

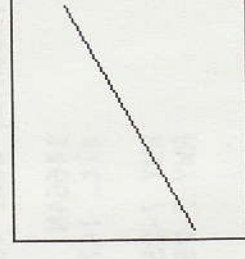
Parker (VOR)

15095N 7043E
freq. 117.9

Payson

14833N 8240E
alt. 5156
RWY 6-24

4897 X 59



Peach Springs (VOR)

15617N 7624E
freq. 112

Phoenix (VOR)


14531N 7942E
freq. 115.6

Phoenix - Litchfield

14581N 7785E
alt. 968

RWY 3-21

8498 X 147

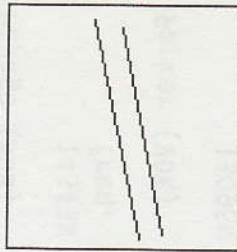


Phoenix Int'l (Sky Harbor)

14552N 7914E
alt. 1132

RWY 8-26
RWY 8-26

10997 X 147
10299 X 147




Phoenix, Deer Valley

14664N 7919E
alt. 1476

RWY 7-25
RWY 7-25

5297 X 98
3798 X 72



Prescott (VOR)

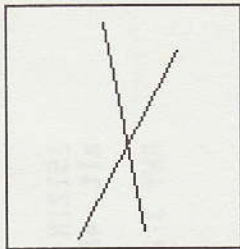
15125N 7882E
freq. 114.1

Safford

14092N 8690E
alt. 3175

RWY 8-26
RWY 12-30

4808 X 98
4821 X 98



Scottsdale (NDB)


14618N 7959E
freq. 224

Scottsdale

14620N 7971E
alt. 1509

RWY 3-21

8249 X 72




Searchlight

15671N 7161E
alt. 3405

RWY 16-34

5038 X 68




Sedona (NDB)

15115N 8127E
freq. 334

Sedona

15121N 8152E
alt. 4828

RWY 3-21 5133 X 72




Show Low (NDB)

14712N 8698E
freq. 206

Show Low

14717N 8703E
alt. 6412

RWY 6-24 5999 X 72
RWY 3-21 3919 X 59



Silver City (VOR)

13862N 9218E
freq. 111.8


Springerville (NDB)

14608N 8939E
freq. 274

Springerville

14600N 8931E
alt. 7052

RWY 3-21 5598 X 72



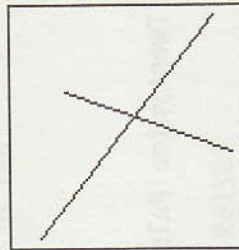
St. Johns (VOR)

14704N 9018E
freq. 112.3

St. Johns

14769N 8948E
alt. 5733


RWY 13-31 5297 X 72
RWY 2-20 3398 X 72



Tuscon Int'1

13889N 8159E
alt. 2631

RWY 11-29 12001 X 147
RWY 11-29 9128 X 72
RWY 3-21 6999 X 147

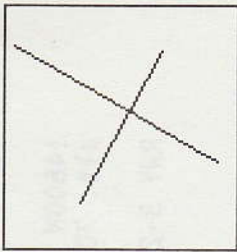


Tuscon, Avra Valley

14048N 8078E
alt. 2024

RWY 3-21
RWY 12-30

4198 X 72
2997 X 72




Tuscon, Ryan

13932N 8064E
alt. 2414

RWY 6-24

5497 X 72



Twentynine Palms (VOR)

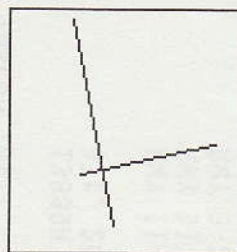
15216N 6667E
freq. 114.2

Twentynine Palms

15238N 6638E
alt. 1906

RWY 8-26
RWY 17-35

5526 X 45
3798 X 49




Whiteriver

14523N 8663E
alt. 5153

RWY 1-19

6268 X 72




Wickenburg

14850N 7703E
alt. 2424

RWY 5-23

5047 X 59



Winslow (VOR)

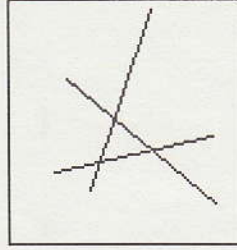
15118N 8509E
freq. 112.6

Winslow

15094N 8536E
alt. 4936

RWY 4-22
RWY 11-29
RWY 17-35

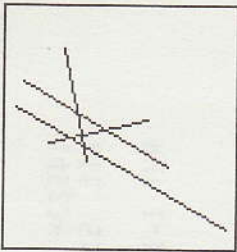
7494 X 147
7101 X 147
6248 X 147



Yuma Int'l

14471N 6916E
alt. 213

RWY 3-21
RWY 3-21
RWY 8-26
RWY 17-35
13297 X 196
9236 X 147
6143 X 147
5707 X 147



Zuni (VOR)


14934N 9070E
freq. 113.4



Alamogordo - White Sands

13805N 10022E
alt. 4198

RWY 3-21
7002 X 147



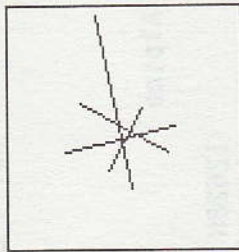
Albuquerque (VOR)

14796N 9905E
freq. 113.2

Albuquerque Int'l

14782N 9979E
alt. 5353

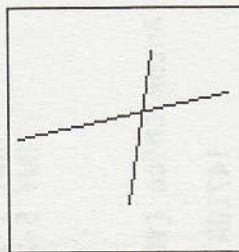
RWY 8-26
RWY 17-35
RWY 3-21
RWY 12-30
13372 X 298
8990 X 196
7747 X 147
5392 X 147



Albuquerque, Alameda

14847N 9971E
alt. 5097

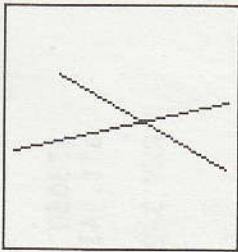
RWY 17-35
RWY 10-28
6077 X 78
4247 X 59



Albuquerque, Coronado

14841N 10003E
alt. 5281

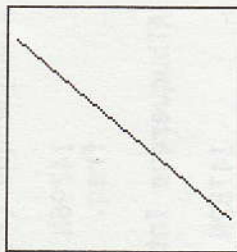
RWY 17-35 4017 X 59
RWY 3-21 3499 X 39



Albuquerque, Double Eagle II

14836N 9919E
alt. 5835

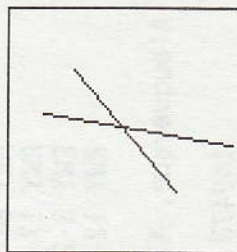
RWY 4-22 7399 X 98



Alpine

12628N 10661E
alt. 4513

RWY 1-19 5999 X 72
RWY 5-23 4821 X 39



Anton Chico (VOR)

14710N 10537E
freq. 110

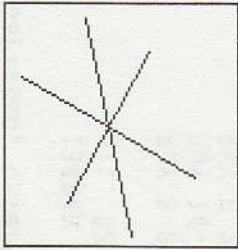
Artesia (NDB)

13703N 10575E
freq. 414

Artesia

13716N 10568E
alt. 3549


RWY 12-30 5398 X 147
RWY 3-21 6297 X 147
RWY 8-26 6799 X 147



Belen, Alexander

14629N 9867E
alt. 5182

RWY 3-21 4798 X 59




Brewster Co. (NDB)

12645N 10682E
freq. 201

Caprizozo

14142N 10116E
alt. 5369

RWY 6-24 4897 X 72



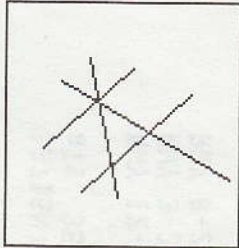
Carlsbad (VOR)

13429N 10622E
freq. 116.3

Carlsbad, Cavern City

13484N 10608E
alt. 3293


RWY 3-21 7852 X 147
RWY 14-32 5828 X 147
RWY 8-26 5474 X 147
RWY 14-32 4706 X 147



Carlsbad, Seven Rivers

13604N 10565E
alt. 3359

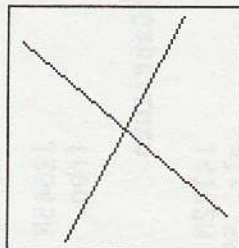
RWY 10-28 3309 X 49



Clovis

14305N 11169E
alt. 4215

RWY 4-22 6199 X 147
RWY 12-30 5697 X 147



Corona (VOR)

14430N 10254E
freq. 115.5


Dalhart (VOR)

14991N 11484E
freq. 112

De11 City

13401N 10244E
alt. 3700

RWY 8-26 4683 X 59



Deming (VOR)

13661N 9389E
freq. 108.6

Deming

13677N 9355E
alt. 4310


RWY 8-26 6605 X 72
RWY 4-22 5598 X 59



E1 Paso Int'l

13427N 9802E
alt. 3956


RWY 4-22 11010 X 147
RWY 8-26 9006 X 147
RWY 8-26 5490 X 72



El Paso, West Texas

13380N 9838E
alt. 4008


RWY 8-26 4099 X 29



Espanola

15165N 10251E
alt. 5789


RWY 16-34 4998 X 49



Eunice

13475N 10984E
alt. 3569

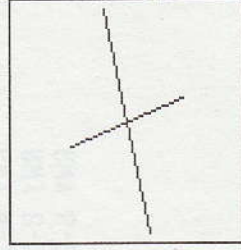
RWY 0-18 3598 X 72



Fabens

13285N 9861E
alt. 3660

RWY 8-26 4198 X 59
RWY 16-34 2299 X 22




Florida (NDB)

14397N 9797E
freq. 329

Fort Sumner

14393N 10775E
alt. 4166

RWY 8-26 4696 X 49
RWY 3-21 5398 X 72




Gallup (VOR)

15128N 9220E
freq. 115.1

Gallup

15129N 9265E
alt. 6468


RWY 6-24 6297 X 98



Grants-Milan

14928N 9534E
alt. 6521


RWY 13-31 5297 X 59



Hatch

13810N 9577E
alt. 4146

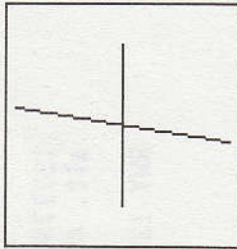
RWY 11-29 2929 X 42



Ja1

13334N 10994E
alt. 3116

RWY 1-19 3598 X 59
RWY 9-27 2597 X 49



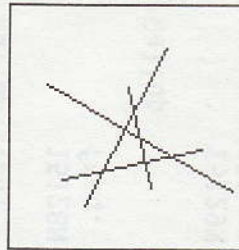
Hobbs (VOR)

13537N 10997E
freq. 111

Hobbs, Lea Co.

13573N 11006E
alt. 3660

RWY 3-21 7396 X 147
RWY 12-30 5999 X 147
RWY 17-35 4995 X 147
RWY 8-26 3509 X 147



Holloman (VOR)

13859N 9982E
freq. 108.2

Hudspeth (VOR)

13248N 10133E
freq. 115

Isleta (NDB)

14758N 9967E
freq. 230

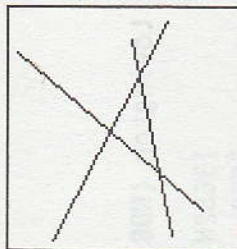
Las Cruces (NDB)

13619N 9638E
freq. 299

Las Cruces - Crawford

13632N 9642E
alt. 4454

RWY 4-22 7501 X 98
RWY 12-30 7491 X 147
RWY 8-26 6071 X 98



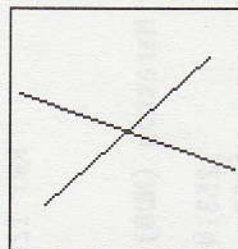
Las Vegas (NM) (VOR)

14952N 10547E
freq. 117.3

Las Vegas, NM

14949N 10536E
alt. 6865

RWY 2-20 4998 X 72
RWY 14-32 4798 X 49




Lordsburg

13777N 9007E
alt. 4287

RWY 12-30

4998 X 49




Los Lunas, Mid Valley

14673N 9912E
alt. 4831

RWY 17-35

4359 X 49



Lovington (NDB)

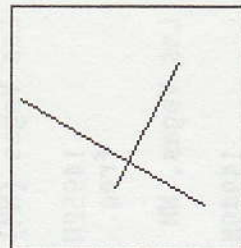
13682N 10970E
freq. 396

Lovington, Lea Co

13695N 10959E
alt. 3975

RWY 3-21
RWY 12-30

4598 X 72
2961 X 49



Marathon (NDB)

12531N 10816E
freq. 388

Marfa (VOR)

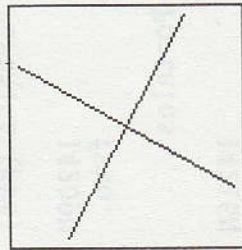
12597N 10552E
freq. 115.9

Marfa

12639N 10537E
alt. 4848

RWY 3-21
RWY 12-30

5297 X 147
5297 X 72



Newman (VOR)

13482N 9838E
freq. 112.4

Otto (VOR)

14750N 10217E
freq. 114

Pecos (VOR)

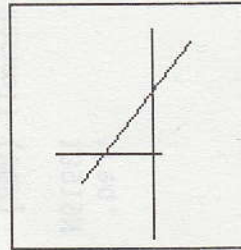
13075N 10789E
freq. 111.8

Pecos City

13040N 10809E
alt. 2617

RWY 9-27
RWY 13-31
RWY 0-18

7199 X 147
6254 X 98
3749 X 147



Pinon (VOR)

13614N 10248E
freq. 110.4

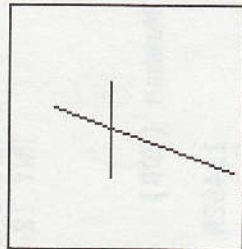
Portales (NDB)

14209N 11064E
freq. 407

Portales

14216N 11052E
alt. 4021


RWY 2-20 5228 X 59
RWY 9-27 2538 X 42



Presidio, Lely Int'l

12348N 10346E
alt. 2932

RWY 17-35 4496 X 72



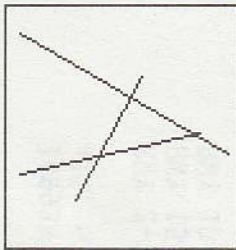
Roswell (VOR)

13919N 10556E
freq. 116.1

Roswell Industrial

13912N 10575E
alt. 3670

RWY 3-21 12998 X 298
RWY 17-35 9997 X 196
RWY 12-30 7412 X 196



Ruidoso (NDB)

13994N 10183E
freq. 332

Ruidoso

14003N 10181E
alt. 6911

RWY 0-18 5497 X 72



Salt Flat (VOR)

13303N 10255E
freq. 113

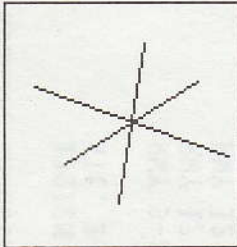
Santa Fe (VOR)

14960N 10209E
freq. 110.6

Santa Fe Co.

14993N 10203E
alt. 6344


RWY 2-20 8321 X 147
RWY 15-33 6300 X 147
RWY 10-28 6294 X 98



Santa Rosa

14614N 10660E
alt. 4782

RWY 8-26 4398 X 49




Silver City (VOR)

13862N 9218E
freq. 111.8

Silver City - Grant Co

13870N 9229E
alt. 5442


RWY 8-26 6799 X 98



Socorro

14369N 9791E
alt. 4851

RWY 15-33 5844 X 98



Springerville (NDB)

14608N 8939E
freq. 274

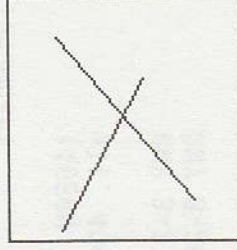
St. Johns (VOR)

14704N 9018E
freq. 112.3

Tatum, Lea Co

13821N 11027E
alt. 3985

RWY 5-23 2997 X 72
RWY 12-30 2387 X 49



Texico (VOR)

14317N 11276E
freq. 112.2

Topan (NDB)

13921N 10621E
freq. 305

Socorro (VOR)

14493N 9845E
freq. 116.8


Truth or Consequences (VOR)

14071N 9591E
freq. 112.7

Truth or Consequences

14059N 9591E
alt. 4861

RWY 13-31 5598 X 72




Tucumcari (VOR)

14655N 11052E
freq. 113.6

Tucumcari

14658N 11038E
alt. 4064

RWY 3-21 7097 X 98
RWY 8-26 4874 X 147



Valtr (NDB)

13446N 9814E
freq. 242


Van Horn (NDB)

12985N 10304E
freq. 233

Van Horn, Culberson Co.

12989N 10312E
alt. 3956

RWY 3-21 5999 X 98
RWY 7-25 5999 X 118
RWY 17-35 5999 X 124



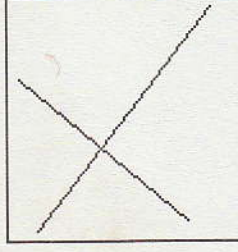
Wink (VOR)

13226N 10944E
freq. 112.1

Wink, Winkler

13183N 10951E
alt. 2818

RWY 13-31 4496 X 98
RWY 4-22 3499 X 98



Zuni (VOR)

14934N 9070E
freq. 113.4

Zuni Pueblo, Black Rock

14953N 9223E
alt. 6455

RWY 7-25 4798 X 49

