

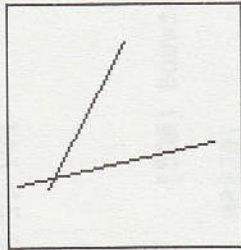
Ainsworth (VOR)

17697N 12617E  
freq. 112.7

Ainsworth

17695N 12618E  
alt. 2588

RWY 17-35 6799 X 147  
RWY 12-30 5497 X 88




Albert Lea (VOR)

18074N 14727E  
freq. 109.8

Albert Lea

18074N 14728E  
alt. 1256

RWY 16-34 4496 X 98  
RWY 4-22 2899 X 72



Amoni (VOR)

16736N 14521E  
freq. 116.7

Atlantic (NDB)

17096N 14177E  
freq. 365

Atlantic

17098N 14175E  
alt. 1164

RWY 12-30 3197 X 72



Atwood (NDB)

16555N 12157E  
freq. 365

Austin (VOR)

18068N 14865E  
freq. 108.8


Beatrice (VOR)

16641N 13597E  
freq. 110.6

Beatrice

16638N 13598E  
alt. 1319

RWY 17-35 5598 X 98  
RWY 13-31 4398 X 98



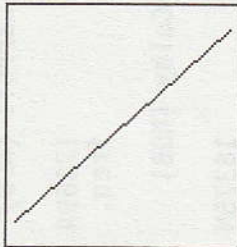
Broken Bow (NDB)

17188N 12685E  
freq. 290

Broken Bow

17187N 12686E  
alt. 2539

RWY 14-32 3745 X 49




Brookings (VOR)

18374N 13664E  
freq. 108.8

Brookings

18374N 13666E  
alt. 1637

RWY 12-30 5428 X 98



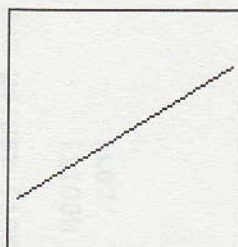
Burwell (NDB)

17323N 12855E  
freq. 362

Burwell, Cram

17322N 12856E  
alt. 2181

RWY 15-33 3197 X 49



Carroll (NDB)

17369N 14266E  
freq. 397

Colby (NDB)

16375N 12128E  
freq. 400


Columbus (VOR)

17143N 13430E  
freq. 112.2

Columbus

17144N 13434E  
alt. 1443

RWY 14-32 5001 X 98



Custer County (VOR)

17210N 12670E  
freq. 108.2


Des Moines (VOR)

17100N 14631E  
freq. 114.1

Des Moines

17150N 14625E  
alt. 958

RWY 12-30 9000 X 147  
RWY 5-23 6500 X 147  
RWY 12-30 3201 X 98



Emville (NDB)

16642N 14214E  
freq. 317

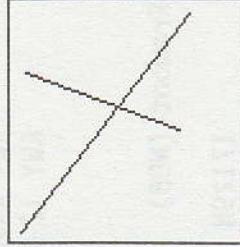
Fairmont (VOR)

18064N 14398E  
freq. 110.2

Fairmont

18065N 14400E  
alt. 1161

RWY 13-31 5500 X 98  
RWY 2-20 3299 X 72



Forest City (NDB)

17881N 14648E  
freq. 359




Forest City

17884N 14646E  
alt. 1230

RWY 15-33  
RWY 9-27

5799 X 98  
2699 X 59




Gorin, Wiley

18042N 12693E  
alt. 2034

RWY 13-31

3899 X 72



Fort Dodge (VOR)

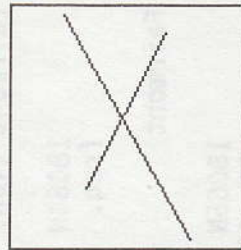
17614N 14431E  
freq. 113.5

Fort Dodge

17590N 14462E  
alt. 1158

RWY 6-24  
RWY 12-30

6546 X 147  
4398 X 98



Grand Island (VOR)

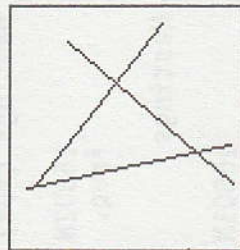
16962N 13103E  
freq. 112

Grand Island, Hall Co. Reg.

16954N 13103E  
alt. 1847

RWY 4-22  
RWY 17-35  
RWY 13-31

7186 X 147  
6999 X 147  
6605 X 147



Fremont (NDB)

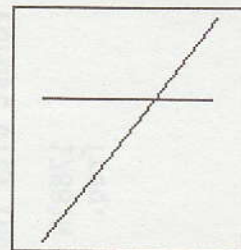
17129N 13696E  
freq. 287

Fremont

17128N 13697E  
alt. 1204

RWY 13-31  
RWY 0-18

3798 X 98  
2351 X 49



Greenfield (NDB)

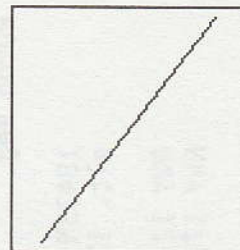
17058N 14371E  
freq. 338

Greenfield

17059N 14371E  
alt. 1364

RWY 13-31

2499 X 49




Kearney (VOR)

16867N 12867E  
freq. 111.2

Kearney

16870N 12866E  
alt. 2129

RWY 0-18 7091 X 147  
RWY 13-31 5185 X 147



Kirksvillie (VOR)

16400N 14959E  
freq. 114.6

Lee Bird (NDB)

17082N 12335E  
freq. 375


Lincoln (VOR)

16906N 13616E  
freq. 116.1

Lincoln

16876N 13608E  
alt. 1214


RWY 17-35 12900 X 196  
RWY 14-32 8619 X 147  
RWY 17-35 5497 X 98



Gurney

17782N 13455E  
alt. 1305

RWY 13-31 6097 X 98  
RWY 1-19 3499 X 72



Halfway (VOR)

18300N 14730E  
freq. 111.2

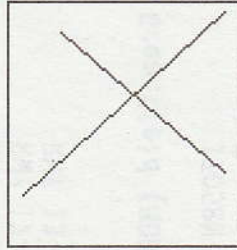
Hastings (VOR)

16802N 13050E  
freq. 108.8

Hastings

16801N 13050E  
alt. 1955


RWY 14-32 5598 X 98  
RWY 4-22 4496 X 72



Huron Reg.

18433N 13227E  
alt. 1289

RWY 12-30 7199 X 147  
RWY 17-35 2997 X 72



Mankato (Kansas) (VOR)

16417N 13075E  
freq. 109.8

Mankato (VOR)

18307N 14563E  
freq. 110.8

Mankato

18309N 14560E  
alt. 1020

RWY 15-33 5398 X 98  
RWY 4-22 3998 X 72

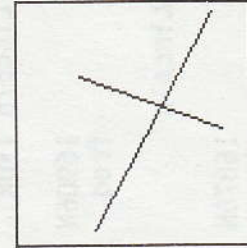
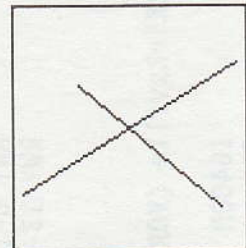
Marshall (VOR)

18425N 13971E  
freq. 111

Marshall

18427N 13973E  
alt. 1178


RWY 12-30 5061 X 98  
RWY 2-20 3204 X 72



Maryville

16643N 14211E  
alt. 1151

RWY 14-32 3499 X 59  
RWY 0-18 1997 X 49



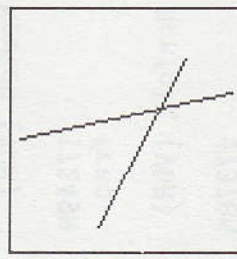
Mason City (VOR)

17820N 14740E  
freq. 114.9

Mason City

17849N 14738E  
alt. 1214

RWY 17-35 6500 X 147  
RWY 12-30 5500 X 147



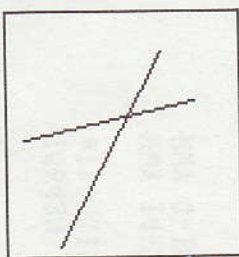
McCook (VOR)

16689N 12327E  
freq. 110

Mitchell (VOR)

18167N 13269E  
freq. 109.2

itchell



18165N 13270E  
alt. 1302

RWY 12-30  
RWY 17-35

6701 X 147  
5503 X 147

ewton (VOR)

17130N 13980E  
freq. 117.1

ewton (VOR)

17249N 14807E  
freq. 112.5

orfolk (VOR)

17378N 13413E  
freq. 109.6

orfolk, Stefan Mem.

17376N 13413E  
alt. 1571


RWY 1-19  
RWY 13-31

5799 X 147  
5799 X 147

North Platte (VOR)

17054N 12310E  
freq. 117.4

North Platte, Lee Bird Fld



17086N 12332E  
alt. 2778

RWY 12-30  
RWY 12-30  
RWY 8-26  
RWY 17-35

7999 X 147  
6599 X 98  
4598 X 98  
4434 X 98

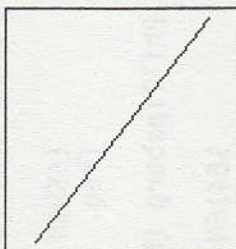
0'nei11 (VOR)

17619N 13028E  
freq. 113.9

0'nei11

17619N 13026E  
alt. 2030

RWY 13-31 4398 X 72




Oberlin (NDB)

16530N 12319E  
freq. 341

Omaha (VOR)


16999N 13950E  
freq. 116.3



Omaha, Eppley Airfield

17060N 13902E  
alt. 984

RWY 14-32 8498 X 147  
RWY 17-35 6002 X 147  
RWY 14-32 4296 X 72



Ord (NDB)

17249N 12913E  
freq. 356

Pawnee City (VOR)

16586N 13779E  
freq. 112.4

Phillipsburg (NDB)

16416N 12730E  
freq. 368

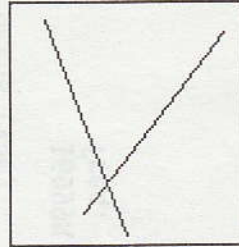
Pierre (VOR)

18483N 12630E  
freq. 112.5

Pierre

18481N 12594E  
alt. 1742

RWY 13-31 6887 X 147  
RWY 7-25 6884 X 147



Platte Center (NDB)

17165N 13420E  
freq. 407


Plattsmouth (NDB)

16910N 13885E  
freq. 329

Plattsmouth

16910N 13885E  
alt. 1200

RWY 16-34 2997 X 49



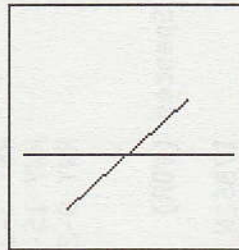
Sac City (NDB)

17520N 14213E  
freq. 356

Sac City

17522N 14212E  
alt. 1250

RWY 0-18 3499 X 59  
RWY 14-32 2660 X 42



Salix (NDB)

17512N 13789E  
freq. 414



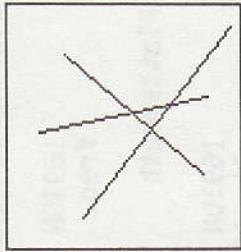
Sioux City (VOR)

17519N 13778E  
freq. 116.5

Sioux City

17549N 13759E  
alt. 1099

RWY 13-31 8997 X 147  
RWY 4-22 6887 X 147  
RWY 17-35 6596 X 147



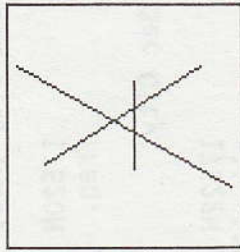
Sioux Falls (VOR)

18089N 13660E  
freq. 115

Sioux Falls, Foss

18061N 13669E  
alt. 1430

RWY 3-21 8997 X 147  
RWY 15-33 6655 X 147  
RWY 9-27 3148 X 72




Spencer (VOR)

17862N 14150E  
freq. 110

Spencer

17863N 14146E  
alt. 1338

RWY 12-30 4998 X 98



St. Joseph (VOR)

16374N 14179E  
freq. 108.2


Storm Lake (NDB)

17615N 14128E  
freq. 227

Storm Lake


17617N 14127E  
alt. 1489

RWY 17-35 4198 X 72  
RWY 13-31 3033 X 49



Tekamah (VOR)


17257N 13815E  
freq. 108.4



**Tekamah**

17260N 13816E  
alt. 1027

RWY 14-32 2899 X 49




**Wagner (NDB)**

17864N 13167E  
freq. 392

**Wagner**

17862N 13168E  
alt. 1476

RWY 8-26 2997 X 49



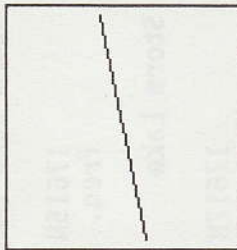
**Thedford (VOR)**

17455N 12358E  
freq. 108.6

**Thedford, Thomas Co**

17446N 12418E  
alt. 2821

RWY 8-26 2797 X 49




**Wahoo (NDB)**

17042N 13672E  
freq. 400

**Wahoo**

17041N 13672E  
alt. 1223

RWY 2-20 3499 X 49




**Valentine (NDB)**

17834N 12448E  
freq. 314

**Valentine, Miller**

17834N 12448E  
alt. 2588

RWY 13-31 4998 X 98  
RWY 2-20 2797 X 49



**Winner (VOR)**

18082N 12721E  
freq. 112.8

**Wolbach (VOR)**

17131N 13100E  
freq. 114.8


Worthington (VOR)

18073N 14037E  
freq. 110.6

Worthington

18077N 14038E  
alt. 1574

RWY 11-29 5503 X 147  
RWY 17-35 4198 X 98



Yankton (VOR)

17784N 13452E  
freq. 111.4



**Akron (VOR)**

16800N 11472E  
freq. 114.4

**Anthony (VOR)**

15270N 12972E  
freq. 112.9


**Atwood (NDB)**

16555N 12157E  
freq. 365

**Atwood - Rawlins Co**

16556N 12156E  
alt. 2978

RWY 16-34 3099 X 49



**Bear Creek (NDB)**

15639N 11782E  
freq. 341

**Beatrice (VOR)**

16641N 13597E  
freq. 110.6


**Colby (NDB)**

16375N 12128E  
freq. 400

Colby, Shalz Fld

16376N 12127E  
alt. 3182


RWY 17-35 4496 X 72



Concordia (NDB)

16281N 13266E  
freq. 335

RWY 17-35 2997 X 49



Concordia, Blosser Muni

16283N 13266E  
alt. 1483

RWY 17-35 2997 X 49

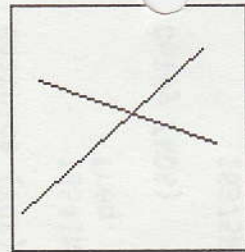
Dodge City (VOR)

15647N 12382E  
freq. 108.2

Dodge City

15610N 12390E  
alt. 2594

RWY 14-32 5995 X 98  
RWY 2-20 4647 X 98



El Dorado (NDB)

15486N 13461E  
freq. 383


Elkhart (NDB)

15375N 11692E  
freq. 377

Elkhart Morton Co

15375N 11693E  
alt. 3618

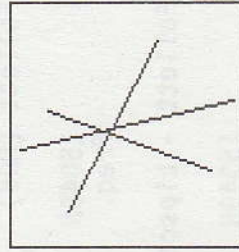
RWY 17-35 4897 X 59



Enid - Woodring

14923N 13065E  
alt. 1168

RWY 17-35 6386 X 147  
RWY 2-20 5041 X 72  
RWY 12-30 5510 X 108




Fairview (NDB)

14911N 12828E  
freq. 246

Fairview

14912N 12829E  
alt. 1273


RWY 17-35 3598 X 59



Gage - Shattuck

14970N 12374E  
alt. 2224


RWY 17-35 5434 X 147  
RWY 4-22 2699 X 147



Flagler Avi. Service

16419N 11444E  
alt. 4946

RWY 17-35 3899 X 98




Garden City (VOR)

15710N 12139E  
freq. 113.3

Garden City

15717N 12142E  
alt. 2886

RWY 17-35 5995 X 147  
RWY 12-30 4008 X 72




Follett (NDB)

15048N 12260E  
freq. 407

Follett - Lipscomb

15049N 12261E  
alt. 2601

RWY 17-35 4057 X 49



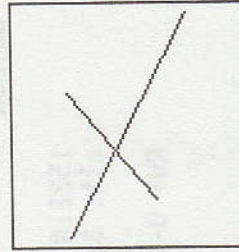
Goodland (VOR)

16392N 11911E  
freq. 115.1

Goodland, Renner - Goodland

16384N 11908E  
alt. 3654

RWY 12-30 5497 X 98  
RWY 5-23 3001 X 49




Gage (VOR)

14994N 12338E  
freq. 115.6

Great Bend

15816N 12795E  
alt. 1893

RWY 11-29 8058 X 147  
RWY 17-35 7996 X 147




Gruver (NDB)

15025N 11795E  
freq. 359

Gruver

15028N 11797E  
alt. 3205

RWY 2-20 4696 X 59




Guymon (NDB)

15228N 11802E  
freq. 275

Guymon

15221N 11797E  
alt. 3123

RWY 0-18 4296 X 98



Hastings (VOR)

16802N 13050E  
freq. 108.8


Hays (VOR)

16045N 12686E  
freq. 110.4

Hays

16047N 12686E  
alt. 1998

RWY 16-34 5697 X 98



Hill City (VOR)

16266N 12391E  
freq. 113.7

Hi Lyn (NDB)

15821N 12783E  
freq. 308

Hugo (VOR)

16253N 11227E  
freq. 108.4

Hugoton (NDB)


15418N 11876E  
freq. 365

Hugoton

15421N 11878E  
alt. 3132

RWY 2-20  
RWY 13-31

3499 X 49  
2597 X 32



Hutchinson (VOR)

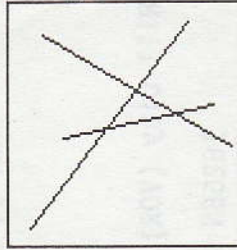
15625N 13094E  
freq. 116.8

Hutchinson

15654N 13123E  
alt. 1542

RWY 13-31  
RWY 3-21  
RWY 17-35

6999 X 196  
5995 X 147  
4250 X 72




Jetmore

15706N 12431E  
alt. 2467

RWY 17-35

4198 X 72




Johnson City, Stanton Co

15625N 11779E  
alt. 3323

RWY 17-35  
RWY 8-26

5198 X 68  
2348 X 68




La Junta

15920N 11206E  
alt. 4238

RWY 12-30  
RWY 8-26

8272 X 147  
6848 X 98



Lamar (VOR)


15935N 11497E  
freq. 116.9

Lamar

15881N 11487E  
alt. 3703

RWY 0-18  
RWY 8-26

6300 X 98  
4998 X 59



Larned (NDB)

15761N 12712E  
freq. 296






Larned - Pawnee Co

15763N 12711E  
alt. 2011

RWY 17-35

3548 X 59

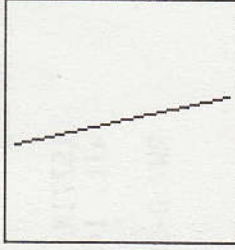


Lyons - Rice Co

15785N 13013E  
alt. 1692

RWY 17-35

2997 X 49



Leoti, Mark Hoard Mem.

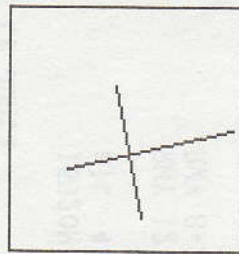
15978N 11967E  
alt. 3303

RWY 17-35

3158 X 42

RWY 8-26

2459 X 45



Liberal (VOR)

15348N 12004E  
freq. 112.3

Liberal

15349N 12009E  
alt. 2886

RWY 17-35

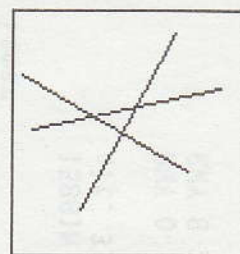
7097 X 147

RWY 12-30

7097 X 147

RWY 3-21

6996 X 147



Lyons (NDB)

15786N 13013E  
freq. 386

Manhattan (VOR)

16075N 13567E  
freq. 110.2

Mankato (Kansas) (VOR)

16417N 13075E  
freq. 109.8

McCook (VOR)

16689N 12327E  
freq. 110

McDowell Creek (NDB)

16057N 13579E  
freq. 391

McPherson (NDB)


15769N 13194E  
freq. 227

McPherson

15771N 13195E  
alt. 1496

RWY 0-18

4198 X 72



Meade (NDB)

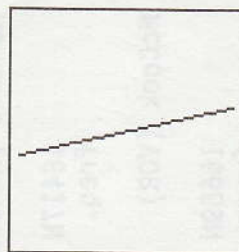
15418N 12225E  
freq. 389

Meade

15420N 12226E  
alt. 2529

RWY 17-35

3398 X 49



Medford (NDB)


15100N 13096E  
freq. 371

Medford

15101N 13097E  
alt. 1092

RWY 17-35

2997 X 59



Newton (NDB)


15625N 13321E  
freq. 281

Newton City Co

15626N 13322E  
alt. 1528

RWY 17-35

6999 X 98



Oakley (NDB)

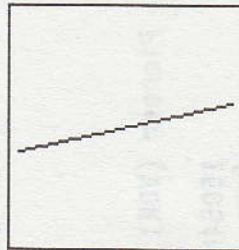
16231N 12186E  
freq. 380

Oakley

16232N 12185E  
alt. 3044

RWY 17-35

3798 X 49



Oberlin (NDB)


16530N 12319E  
freq. 341

(NDB) 22485

Oberlin

16532N 12319E  
alt. 2690


RWY 17-35 3798 X 49



Pratt

15532N 12801E  
alt. 1952

RWY 17-35 5497 X 98  
RWY 11-29 3899 X 72




Phillipsburg (NDB)

16416N 12730E  
freq. 368

Phillipsburg

16431N 12719E  
alt. 1906


RWY 13-31 3798 X 59



Salina

15957N 13231E  
alt. 1273

RWY 17-35 13329 X 298  
RWY 12-30 8993 X 147  
RWY 4-22 3627 X 147



Pioneer (VOR)

15054N 13301E  
freq. 113.2


Pratt (NDB)

15539N 12804E  
freq. 356

Scott City

15962N 12123E  
alt. 2962

RWY 17-35 4198 X 42




Springfield

15613N 11472E  
alt. 4389

RWY 17-35

4933 X 29



St Francis (NDB)


16541N 11910E  
freq. 386

St Francis, Cheyenne Co

16558N 11897E  
alt. 3411

RWY 13-31

3148 X 49

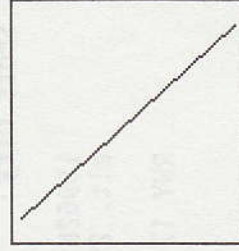


Superior

16514N 13153E  
alt. 1689

RWY 14-32

3699 X 59



Thorp (NDB)

15306N 11451E  
freq. 212

Thurman (VOR)

16606N 11427E  
freq. 112.9

Tobe (VOR)


15581N 11120E  
freq. 115.8

Tribune

15996N 11833E  
alt. 3621

RWY 17-35

5120 X 49



Ulysses (NDB)

15607N 11902E  
freq. 395

Ulysses


15610N 11904E  
alt. 3064

RWY 12-30

5739 X 49

RWY 17-35

5198 X 72



West Woodward (NDB)

15020N 12468E  
freq. 329

18 - WICHITA


Wichita (VOR)

15501N 13202E  
freq. 113.8

Wichita Mid - Continental

15460N 13250E  
alt. 1332

RWY 1-19 10299 X 147  
RWY 1-19 7301 X 147  
RWY 14-32 6300 X 147



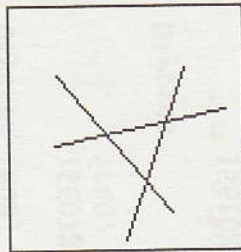
Woodring (VOR)

14919N 13065E  
freq. 109

Woodward, West Woodward

15022N 12469E  
alt. 2188

RWY 5-23 5497 X 147  
RWY 11-29 5497 X 147  
RWY 17-35 5497 X 147




KANSAS CITY - 1

Ava, Martin Mem.

15038N 14862E  
alt. 1302

RWY 13-31 3598 X 49



Bartlesville (VOR)

15055N 13699E  
freq. 117.9

Beatrice (VOR)

16641N 13597E  
freq. 110.6

Bilmar (NDB)

15034N 14859E  
freq. 341


Brookfield (NDB)

16249N 14780E  
freq. 383

Brookfield Mem.

16249N 14782E  
alt. 807

RWY 17-35 2997 X 49



**Buckhorn (NDB)**

15336N 15073E  
freq. 391

**Butler (VOR)**

15634N 14273E  
freq. 115.9

**Chanute (VOR)**

15383N 13874E  
freq. 109.2

**Chillicothe (NDB)**

16267N 14649E  
freq. 375

**Chillicothe**

16266N 14651E  
alt. 781

RWY 14-32

3899 X 72

**Coffeyville (NDB)**


15155N 13862E  
freq. 212

**Coffeyville**

15159N 13868E  
alt. 725

RWY 17-35

5871 X 147




**Columbia Reg.**

15824N 15059E  
alt. 889

RWY 2-20  
RWY 13-31

6497 X 147  
2466 X 72



**Concordia (NDB)**


16281N 13266E  
freq. 335

**Cuba Muni.**

15492N 15316E  
alt. 1023


RWY 0-18

2899 X 49



**Dogwood (VOR)**

15059N 14792E  
freq. 109.4



4 - KANSAS CITY


E1 Dorado (NDB)

15486N 13461E  
freq. 383

E1 Dorado Muni.

15490N 13466E  
alt. 1378

RWY 4-22 4198 X 72




Emporia (VOR)

15685N 13713E  
freq. 112.8

Emporia

15704N 13698E  
alt. 1207

RWY 0-18 4949 X 98



Emville (NDB)

16642N 14214E  
freq. 317

Flippin (VOR)

14739N 14921E  
freq. 115.1

Foristell (VOR)

15753N 15476E  
freq. 110.8


Forney (VOR)

15357N 15063E  
freq. 110

Fort Leavenworth

16121N 14164E  
alt. 1597

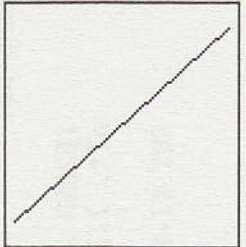
RWY 15-33 5903 X 98



Fort Leonard Wood

15361N 15061E  
alt. 1158

RWY 14-32 6035 X 147



Fort Scott (NDB)


15434N 14162E  
freq. 379



Fort Scott

15438N 14166E  
alt. 915

RWY 17-35  
4496 X 72



Hallsville (VOR)


15951N 15093E  
freq. 114.2

16206N 15333E  
freq. 411

Hannibal

16209N 15335E  
alt. 771

RWY 17-35  
3899 X 72



Harrison (VOR)

14762N 14658E  
freq. 112.5

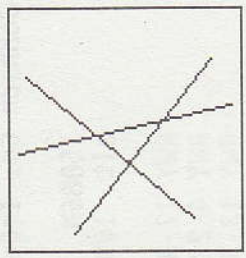
Independence (NDB)

15188N 13794E  
freq. 400

Independence

15193N 13799E  
alt. 820

RWY 4-22  
RWY 13-31  
RWY 17-35  
5497 X 147  
5497 X 147  
5497 X 147



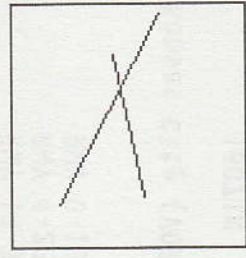
Jefferson City (VOR)

15727N 15071E  
freq. 110.2

Jefferson City Mem.

15728N 15076E  
alt. 548

RWY 12-30  
RWY 8-26  
4998 X 98  
3398 X 72



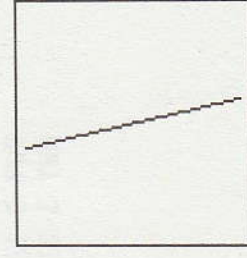
Johnson Co. (VOR)

15885N 14207E  
freq. 113

Johnson Co. Exec.

15890N 14207E  
alt. 1092


RWY 17-35  
4096 X 72



Kansas City Int'l

16088N 14227E  
alt. 1027

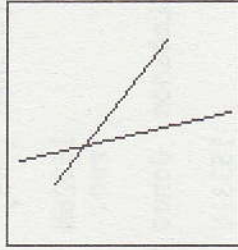
RWY 1-19 10797 X 147  
RWY 9-27 9498 X 147



Kansas City, Fairfax

16016N 14260E  
alt. 751

RWY 17-35 7297 X 147  
RWY 13-31 5999 X 147



Kansas City, Richards - Gebaur

15885N 14268E  
alt. 1092

RWY 0-18 8924 X 147



Kirksville (VOR)

16400N 14959E  
freq. 114.6


Lawrence (NDB)

15972N 14051E  
freq. 284

Johnson Co. Industrial

15886N 14156E  
alt. 1092

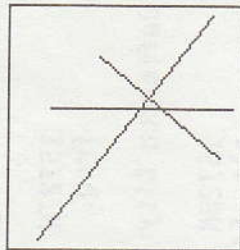
RWY 17-35 7337 X 196  
RWY 4-22 5218 X 147  
RWY 13-31 2797 X 98



Joplin

15156N 14238E  
alt. 981

RWY 13-31 6500 X 147  
RWY 4-22 3601 X 72  
RWY 0-18 4244 X 98



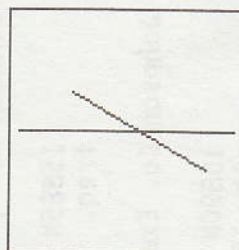
Kansas City (VOR)

16071N 14269E  
freq. 112.6

Kansas City Downtown

16002N 14266E  
alt. 751


RWY 0-18 6999 X 147  
RWY 3-21 5051 X 147



Lawrence

15975N 14053E  
alt. 833

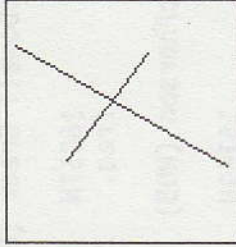
RWY 14-32 4998 X 98  
RWY 1-19 3899 X 72



Manhattan

16074N 13565E  
alt. 1056

RWY 3-21 6999 X 147  
RWY 13-31 3798 X 98



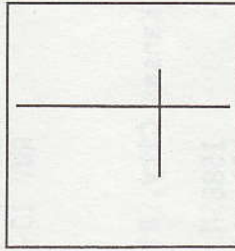
Lebanon (NDB)

15326N 14883E  
freq. 414

Lebanon, Jones Lebanon

15331N 14886E  
alt. 1319

RWY 0-18 4998 X 72  
RWY 9-27 2374 X 49



Macon (VOR)

16190N 14985E  
freq. 112.9

Manhattan (VOR)

16075N 13567E  
freq. 110.2

Maples (VOR)

15285N 15180E  
freq. 113.4


Marshall (NDB)

15962N 14731E  
freq. 329

Marshall Mem.

15963N 14733E  
alt. 777


RWY 17-35 3899 X 72



Marysville

16376N 13608E  
alt. 1282

RWY 15-33 3007 X 49



2 - KANSAS CITY

McDowell Creek (NDB)

16057N 13579E  
freq. 391

McPherson (NDB)

15769N 13194E  
freq. 227

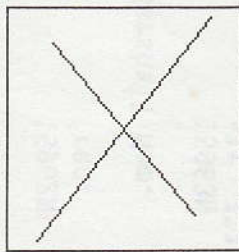
Moberly (NDB)

16106N 15002E  
freq. 302

Moberly, Omar N. Bradley

16107N 15004E  
alt. 866

RWY 13-31 4677 X 98  
RWY 5-23 3729 X 81




Mountain View (NDB)

15025N 15192E  
freq. 365

Mountain View

15029N 15194E  
alt. 1168

RWY 1-19 4696 X 59



Napoleon (VOR)

15981N 14419E  
freq. 114


Neosho (VOR)

15015N 14247E  
freq. 116.6

Neosho Mem.

15005N 14267E  
alt. 1253

RWY 1-19 4998 X 98




Nevada (NDB)

15447N 14325E  
freq. 209

Nevada

15452N 14328E  
alt. 882

RWY 2-20 5897 X 72  
RWY 13-31 2578 X 39



Newton (NDB)

15625N 13321E  
freq. 281

4 - KANSAS CITY

Swego (VOR)

15170N 13992E  
freq. 117.6


Ottawa (NDB)

15769N 14022E  
freq. 251

Ottawa

15770N 14025E  
alt. 964

RWY 17-35 3398 X 49



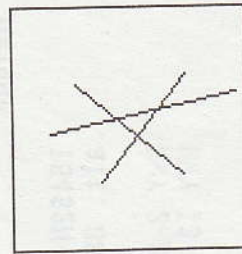
Parsons (NDB)

15254N 13893E  
freq. 293

Parsons, Tri City

15259N 13897E  
alt. 899

RWY 17-35 5684 X 98  
RWY 4-22 4004 X 98  
RWY 13-31 4004 X 98



Pawnee City (VOR)

16586N 13779E  
freq. 112.4

Pioneer (VOR)

15054N 13301E  
freq. 113.2

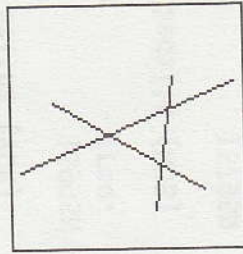
Pittsburg (NDB)

15283N 14165E  
freq. 365

Pittsburg, Atkinson

15288N 14169E  
alt. 948

RWY 3-21 3988 X 72  
RWY 16-34 5375 X 98  
RWY 10-28 2997 X 95



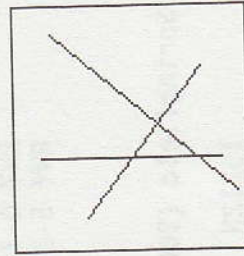
Quincy (VOR)

16257N 15391E  
freq. 113.1

Quincy

16302N 15425E  
alt. 768

RWY 4-22 7094 X 147  
RWY 0-18 5395 X 147  
RWY 13-31 5395 X 147



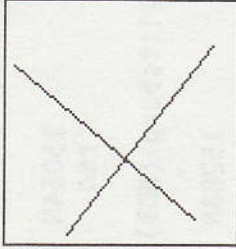
Razorback (VOR)

14751N 14339E  
freq. 116.4

Rolla National

15522N 15200E  
alt. 1148

RWY 4-22 5497 X 147  
RWY 13-31 5497 X 147



Salina (VOR)

15995N 13241E  
freq. 115.3

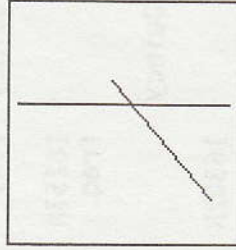
Sedalia (NDB)

15795N 14729E  
freq. 281

Sedalia Mem.

15797N 14730E  
alt. 909

RWY 0-18 4998 X 98  
RWY 5-23 3598 X 49




Springfield (VOR)

15212N 14642E  
freq. 116.9

Springfield Reg.

15169N 14624E  
alt. 1266

RWY 1-19 7002 X 147  
RWY 13-31 5598 X 147



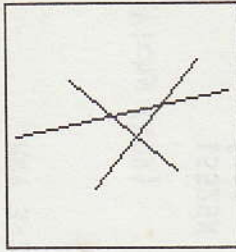
St. Joseph (VOR)

16374N 14179E  
freq. 108.2

St. Joseph, Rosecrans Mem.

16295N 14178E  
alt. 827

RWY 17-35 8058 X 147  
RWY 13-31 5999 X 98  
RWY 4-22 5097 X 98



Tiger (VOR)

15893N 15010E  
freq. 111.2

Topeka (VOR)

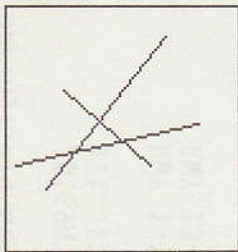
16034N 13942E  
freq. 117.8



Topeka, Billard

16006N 13916E  
alt. 879


RWY 13-31 5097 X 147  
RWY 17-35 5097 X 147  
RWY 4-22 3073 X 98



Topeka, Forbes

15957N 13899E  
alt. 1079

RWY 13-31 12818 X 196  
RWY 3-21 7999 X 196



Vichy (VOR)

15529N 15218E  
freq. 117.7


West Plains (NDB)

14922N 15138E  
freq. 335

West Plains

14925N 15141E  
alt. 997

RWY 14-32 3207 X 72



Whiteman (VOR)

15750N 14590E  
freq. 109

Wichita (VOR)

15501N 13202E  
freq. 113.8